

## **INFRASTRUCTURE/ FACILITIES**

The college since its inception has an academic ambience having adequate need-based physical infrastructure. The institute ensures adequate availability as well as optimal utilization of physical infrastructure to create an environment of excellence in education through technologically innovative educational tools. The college has a very large campus of 19.18 acres with a built-up area of 34928sq. meters. Our College campus includes an Administrative Block, Teaching Blocks, Library, Girl's Hostels, Staff Residential Facilities, Lawns/Gardens, Parking Area, Gymnasium Hall, Sports Ground and Cafeteria Facilities.

### **Administrative Block**

The administrative block has the Principal office/ Conference room/ Bursar Office/ Deputy. Sup. Office/ General Office/ scholarship Office and Fees Counter/Office are fully equipped with ICT facilities. The Principal Office has a video conferencing facility for attending online meetings and CCTV attached LED facility to keep an eye on all college activity.

### **Teaching Blocks**

There are five Teaching blocks named Teaching Block 'A', 'B', 'C', 'F' and 'Commerce ' Block. All teaching blocks are equipped with different size classrooms/smart classrooms/faculty rooms/labs. All classrooms are quite adequate to accommodate the students as per the requirements of classes. All rooms are airy and well-spaced to provide healthy and hygienic study conditions to the students. They have the requisite number of dual desks or sitting chairs and have the facility of white and green boards.

### **ICT Facilities**

The ICT facility is considered an integral part of teaching-learning activities in the college. There are 10 fully equipped smart classrooms, one seminar room and some wifi-facilitated classrooms with interactive boards and a good sound system. There are seven computer labs available for the students. These labs have adequate computer equipment, internet connectivity and projectors to support practical sessions. In addition, the college provides access to software packages such as C, C++, Python, SPSS, MATLAB, Tally, Java, Visual Studio, etc.

### **Lab Facilities**

There is a good infrastructure of laboratories in the college and there are separate labs in each teaching department like Physics, Chemistry, Computer Science, Zoology, Botany, Geography, Home Science, and Psychology. These labs are well equipped with necessary experimental facilities and are upgraded annually. The majority of them are equipped with ICT facilities like projectors/ LED/Wifi. These labs are the key to imparting learning to students by experimentation and thus providing them an exposure to simulate practical conditions.

## Library Facilities

The well-stocked College Library is spread over two floors with an impressive building having a capacity of 250 users. The ground floor of the library has a lobby with newspaper facilities, one reading room, one common room, a periodical counter, a librarian office, two storerooms, a reference section and a magazine rack. The first floor has a Text-Book Section, a book bank, a competitive book section, one storeroom, one IQAC office and a separate reading section for staff. the library is fully airconditioned. A separate section with an ICT facility is also provided to students to access the e-resources of the library.

| Particulars  | No.            | Particulars           | No. |
|--|----------------|-----------------------|-----|
| Area of College (Acres)                                    | 19.18 Acres    | Girls Hostels         | 4   |
| Occupied Area  | 34928 Sq. mtr. | Gymnasium Hall        | 1   |
| Principal's Office with Video Conferencing facility        | 1 (one)        | Placement Cell Office | 1   |
| Well-furnished classrooms/ Smart Class rooms/ Seminar Hall | 58             | NSS Office            | 1   |
| Yoga Room  | 1              | NCC Office            | 1   |
| Laboratories   | 28             | NSS Store             | 1   |
| IQAC Office  | 1              | Legal Literacy Office | 1   |
| Well-furnished offices                                     | 5              | Urinals/Toilet        | 120 |
| Well-furnished Faculty Rooms                               | 21             | R.O. water coolers    | 3   |
| Botanical garden   | 1              | Garden                | 3   |
| R.O. water coolers   | 12             | Sports Office         | 1   |
| Central Library  | 1              |                       |     |

## Sports Facilities

Students are trained in sports and encouraged to participate at various levels of competition including Intra college events, Inter-university events, National events, and international events under the supervision and guidance of the physical education department of the college. Intra-college events are organized every year by the college. College also has a well-equipped gymnasium hall which is utilized by the students throughout the year for improving their overall skills. The outdoor sports facilities include a football court, basketball court, cricket pitch, tennis court, open space for yoga, etc. Indoor arrangements comprise a badminton court, table tennis, yoga room, and basketball court. A fully equipped gymnasium is open for the students and staff from 9:00 am to 5:00 pm. It is a popular spot for both sports enthusiasts and health-conscious students. The gymnasium has the latest equipment and machines: Cross Trainer, Stationary Bike, Treadmill, and Vibration Plate, to name a few.

| <b>Sr. No</b> | <b>Sports facility</b>  | <b>Size/ number</b> |
|---------------|-------------------------|---------------------|
| 1             | Cricket Ground          | 55m (One)           |
| 2             | Athletic Track          | 400 m (One)         |
| 3             | Kabaddi Ground          | 13 × 10 m (One)     |
| 4             | Badminton Court Indoor  | 44' x 20' (one)     |
| 5             | Basketball Court Indoor | 28 m x 15 m (one)   |
| 6             | Baseball Ground         | Standard Size (One) |
| 7             | Volleyball              | 18 m x 9 m (one)    |
| 8             | Table Tennis Table      | Standard size (one) |
| 9             | Chess                   | Two                 |
| 10            | Carrom Board            | One                 |
| 11            | Yoga Matt               | Five                |
| 12            | Gym                     | One                 |
| 13            | Treadmill               | One                 |
| 14            | Cycling bike            | Three               |
| 15            | Kho-Kho Ground          | Standard Size (One) |
| 16            | Football Ground         | Standard Size (One) |
| 17            | Netball Ground          | One                 |

### **Yoga Class/Awareness Program**

The college doesn't have an established Yoga Centre but Yoga Day is celebrated every year. Although there is compatible space for yogic and other physical exercises in the college and the different cells such as NSS units, and NCC units organize various events such as Yoga Day, routine NCC drills, etc. Undoubtedly, good facilities for cultural and sports activities exist in the college for providing students an overall growth of mind, body, and attitude in wholesome terms.

### **Cultural Facilities**

As the College believes in the all-around development of its students, it constantly encourages them to take part in extracurricular activities to spark their interests and cultivate leadership qualities as well as team spirit. There are separate music rooms for vocal and instrumental events and they cater not only to the teaching of the subject of music but also for arranging performances during different cultural activities at the college/university/ state- level. The college provides two outdoor stages and a vibrant space for various exhibitions/ cultural activities and festivals. The college conducts various cultural programs every year for the students. A talent search competition named "Chingari" and "Rasmanjri" is organized every year for first-year students to search for talent among new students. Along with that various National Days are also celebrated. Apart from this, students also represent the college in a Youth festival organized by the student welfare department of Maharshi Dayanand University (MDU).

### **Hostel & Residential Facility**

There are four girl's hostels for the students equipped with fully ventilated rooms, proper furniture, regular water, power supply, a safeguarded facility and under the observation of the

hostel superintendent with a service of 24 hours. The residential area includes one Principal residence, one hostel superintendent residence and six for teaching faculties.

### **Others Facilities**

The college has a canteen and cafeteria facility, providing services to the students at subsidized rates. The college has a fully green campus with three lawns, one botanical garden, and a sports ground. A parking facility is also available for students and staff members in the college campus with a shelter and CCTV facility. In addition, the college campus is equipped with smart CCTV cameras for the safety of students under complete surveillance of the Principal.

# INFRASTRUCTURE



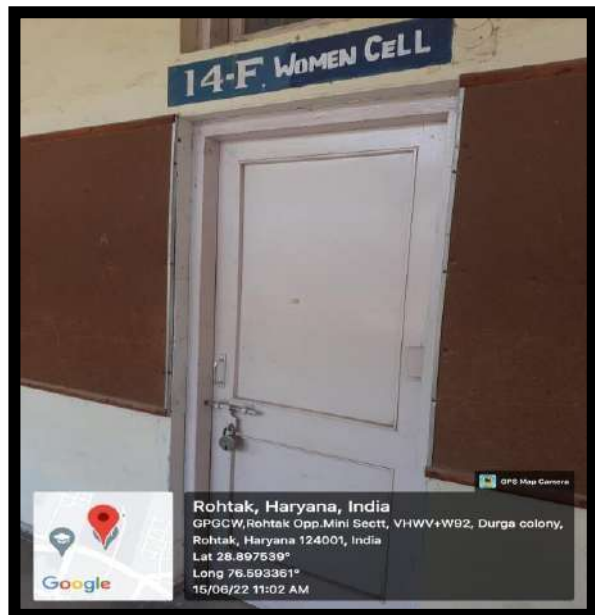
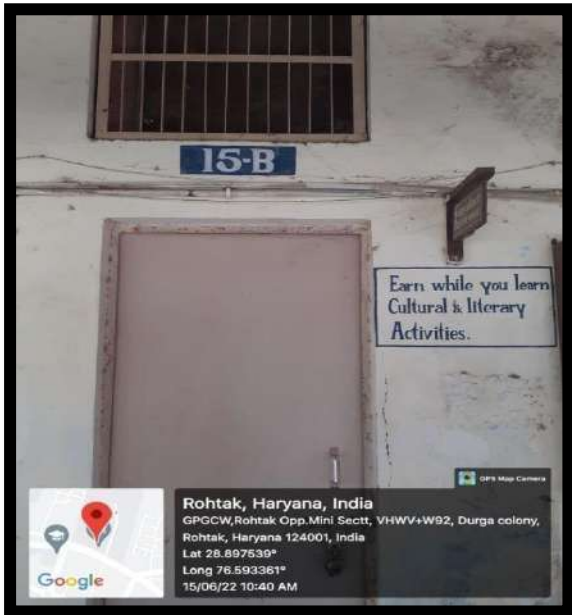
Administrative Block




Principal Office



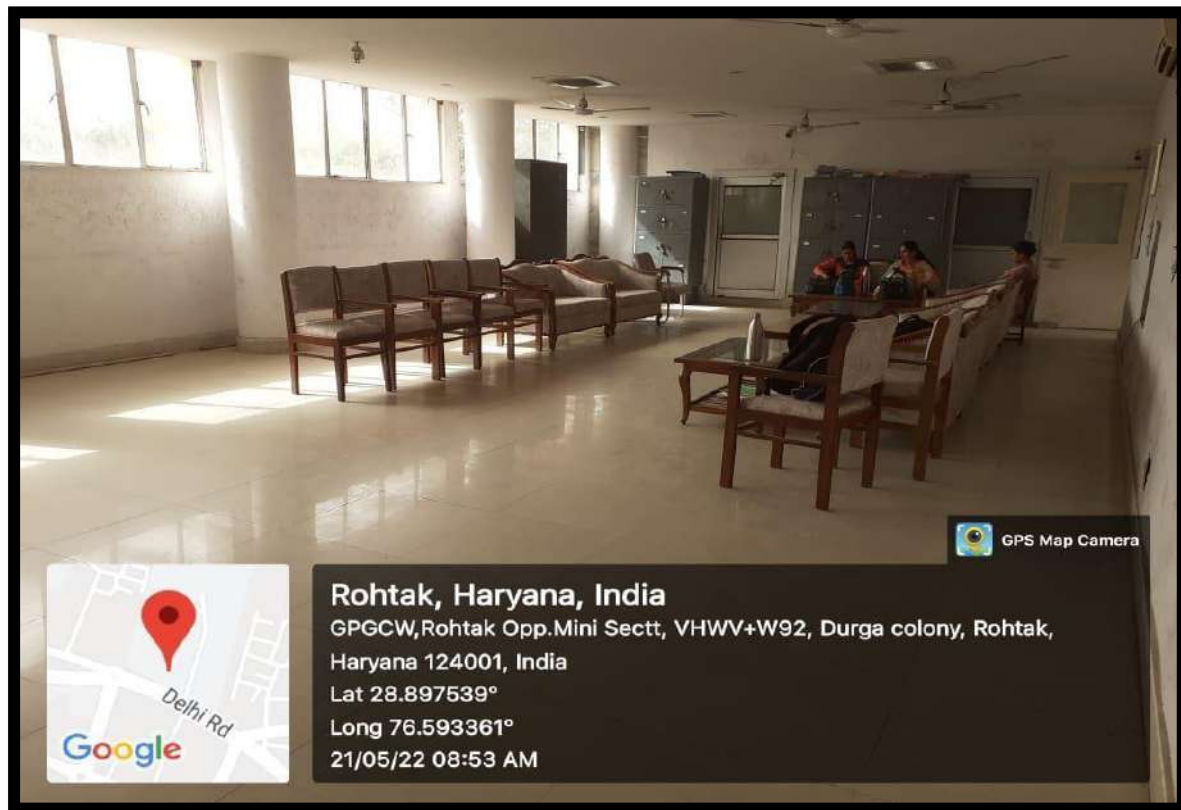

Administrative Block Offices



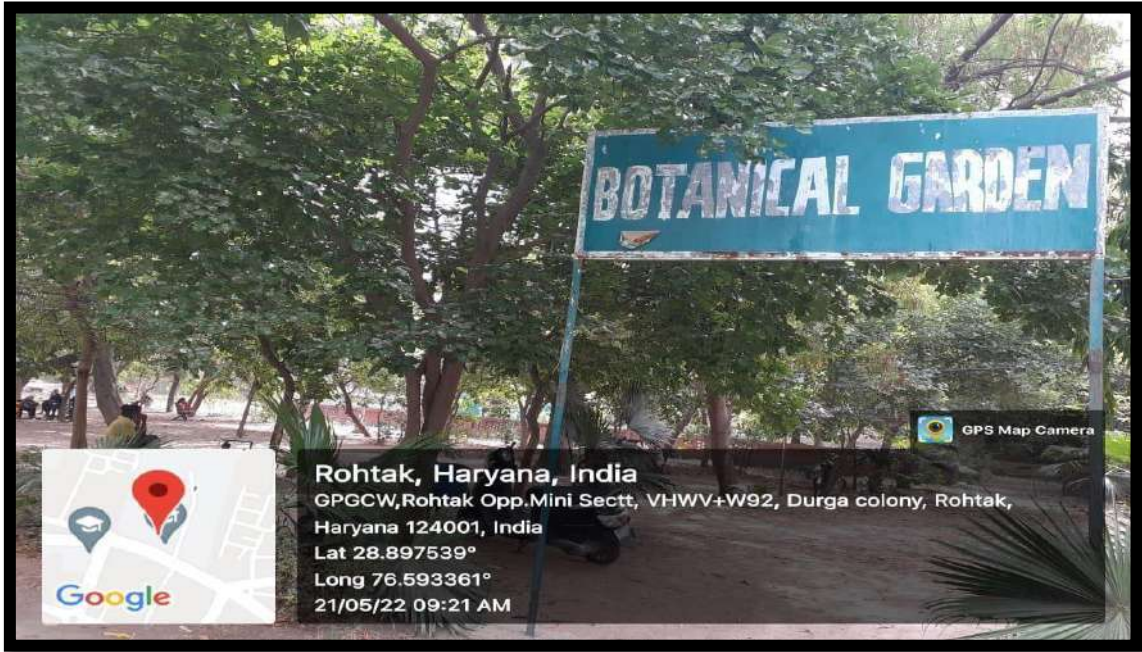


Other Offices






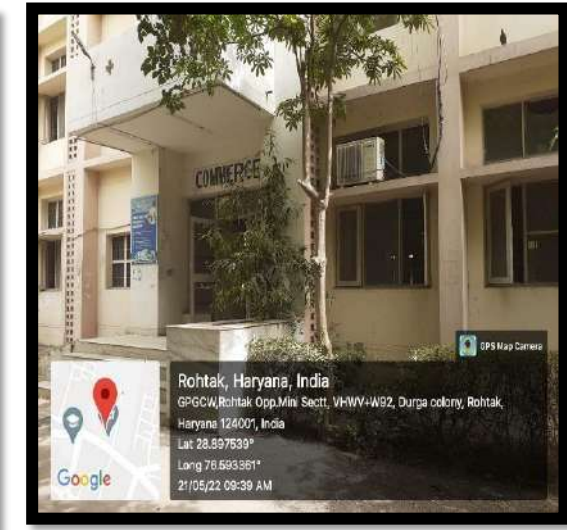
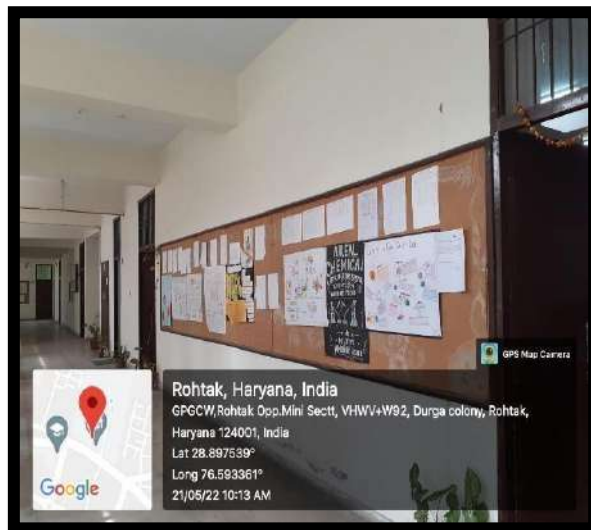
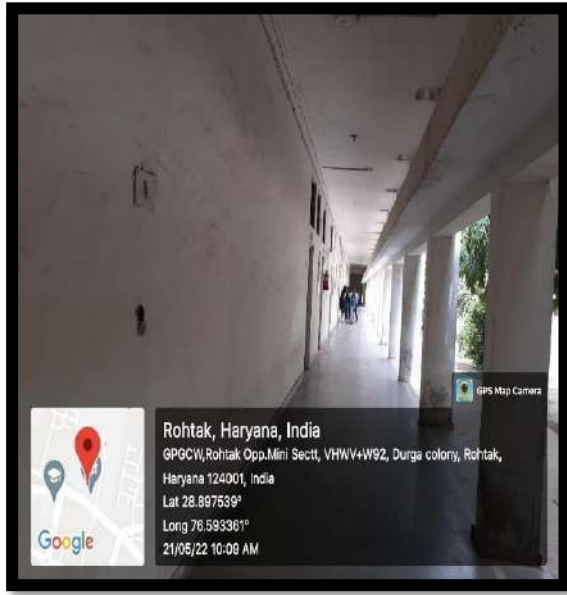
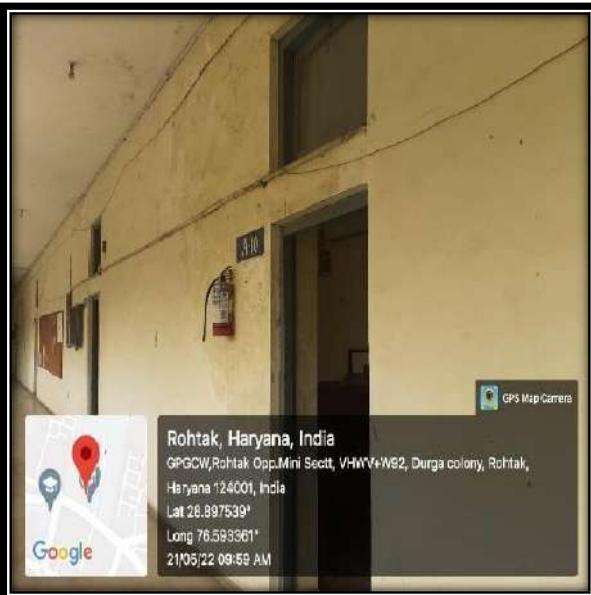

Staff Room



Botanical Garden



Sarasvati Vatika



Teaching Blocks



Classroom Interior View



Lecture Hall Interior View



Smart Room Interior View



Library Facilities Internal View



**Govt. Coll Women, Rohtak, Haryana, India**  
 4, Delhi Rd, opp. D-PARK, Model Town, Rohtak, Haryana 124001, India  
 Lat 28.898673°  
 Long 76.593002°  
 22/03/22 10:22 AM



**Rohtak, Haryana, India**  
 GPCW, Rohtak Opp. Mini Sectt, VHWV+W92, Durga colony, Rohtak, Haryana 124001, India  
 Lat 28.897539°  
 Long 76.593361°  
 19/05/22 12:57 PM

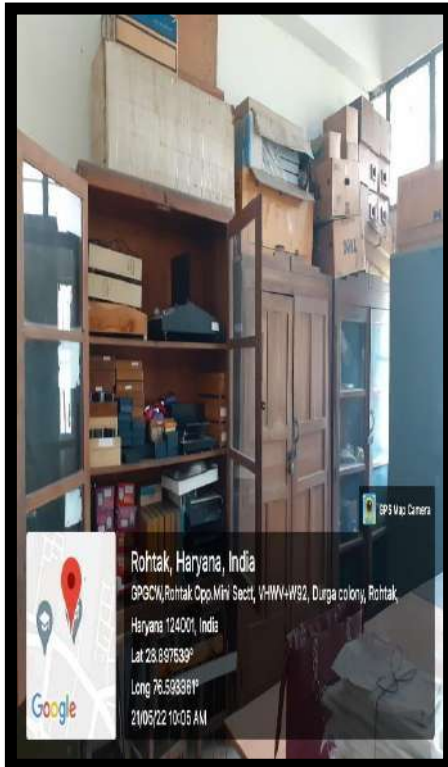


**College Women, Rohtak, Haryana, India**  
 VHXY+XGG, Durga colony, Rohtak, Haryana 124001, India  
 Lat 28.899345°  
 Long 76.593467°  
 21/03/22 10:04 AM


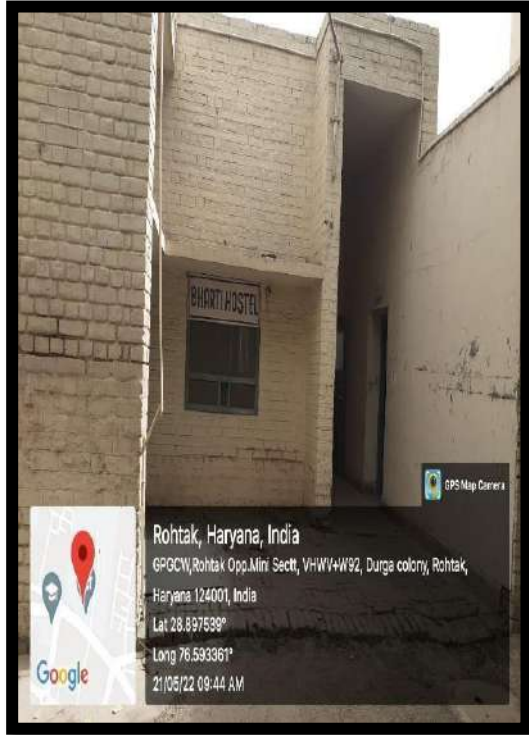



**Police Lines Rohtak, Rohtak, Haryana, India**  
 VHXY+XGG, Durga colony, Rohtak, Haryana 124001, India  
 Lat 28.898922°  
 Long 76.593778°  
 11/04/22 12:59 PM

## Labs Internal View

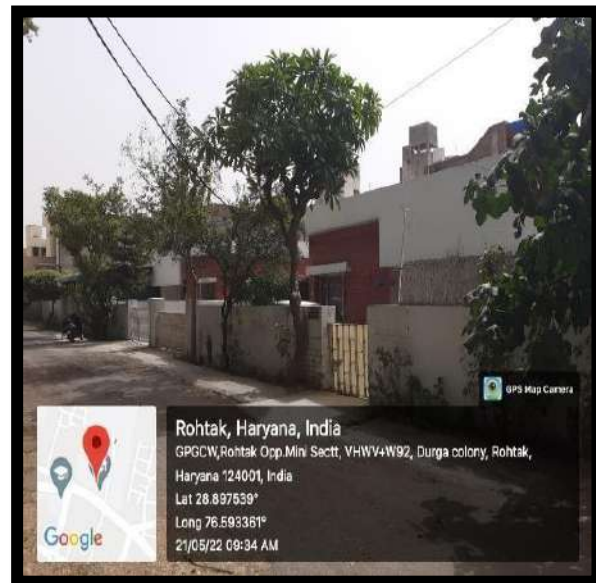



## Labs Internal View



Hostels Facilities









## Faculty Residence Facilities



## Parking Facility



## Canteen Facility



CCTV Facilitated Campus



**Water Cooler**

### Smart Classrooms/ Class Room with Projector and Wifi Facility

A smart classroom is a technologically advanced learning environment that improves digital teaching and learning. Digital displays, tabs, whiteboards, assistive listening devices, and other audio/visual components are integrated into the classroom, making lectures easier, more engaging, and more interactive. There are total ten smart classrooms available in GPGCW, Rohtak.



1. Physics Department Room No. 32 B



2. Zoology Department Room No. 12C



3. Botany Department Room No. 51B



4. Maths Department Room No. 2F




5. Commerce Department Room No. 5



6. Chemistry Department Room No. 2C



### 7. English Department 5A





8. Computer Department 22F



9. Geography 31 F



10. Psychology Room No. 8A





11. Class Room with Projector Facility Room No. 1

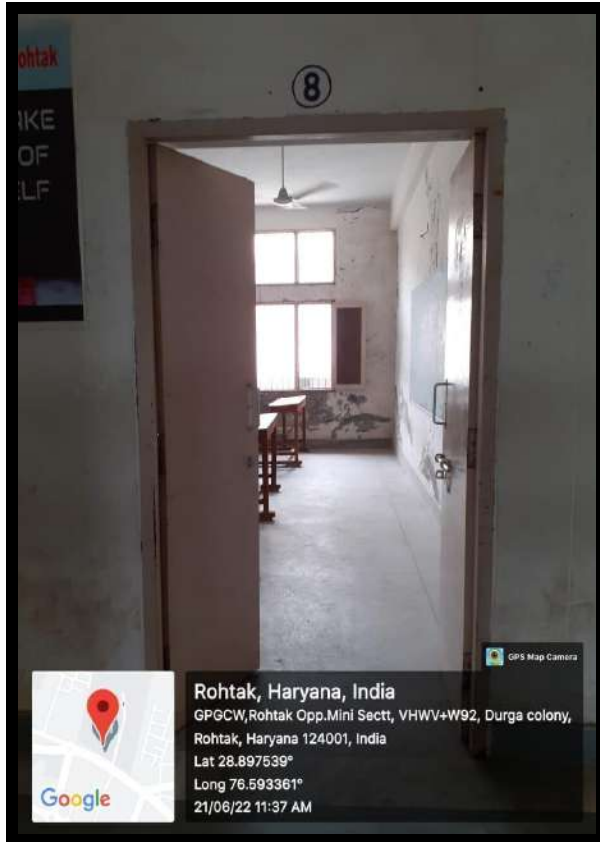


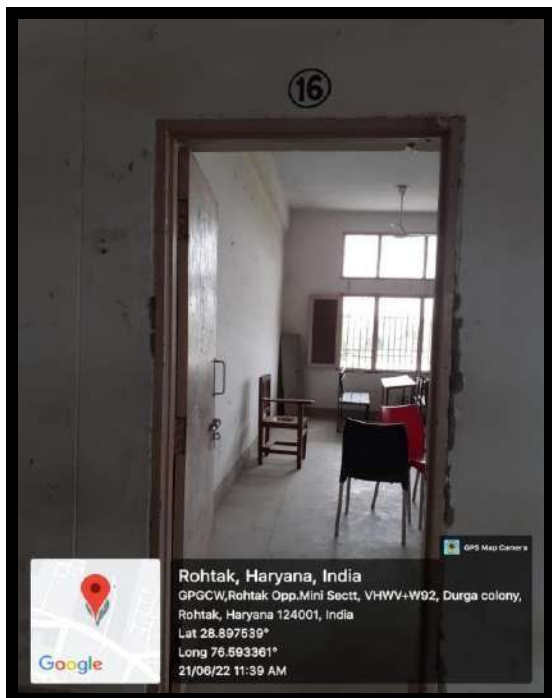
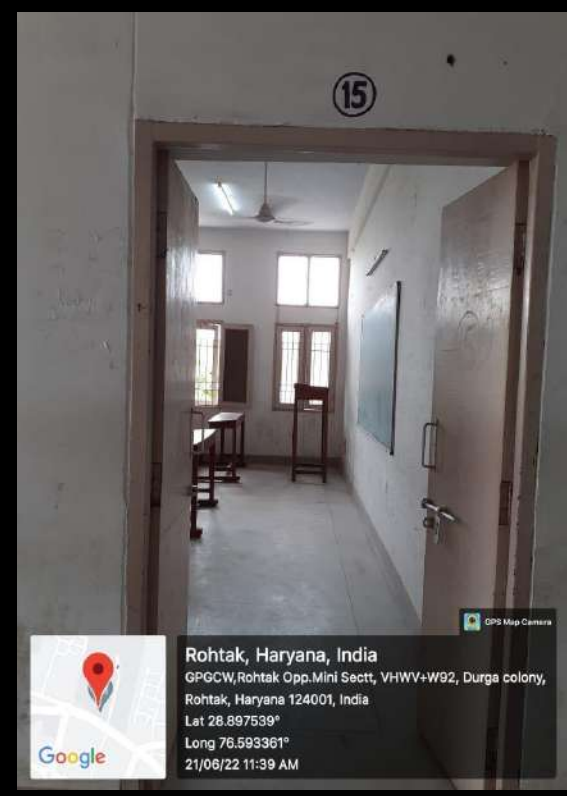

12. Edusat/ Class Room with Projector Facility 7A




13. Wifi Facilitated Class Rooms



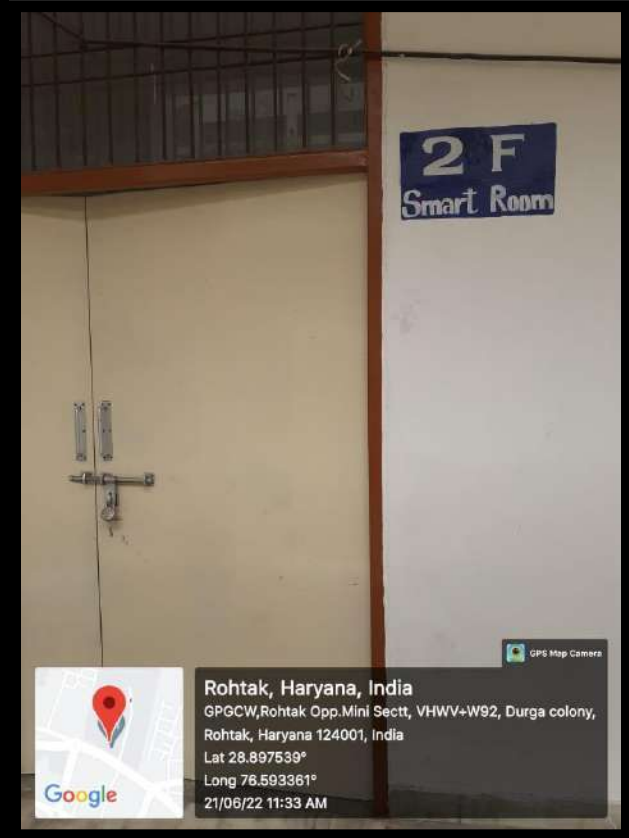






Rohtak, Haryana, India  
GPGCW,Rohtak Opp.Mini Sectt, VHWV+W92, Durga colony,  
Rohtak, Haryana 124001, India  
Lat 28.897539°  
Long 76.593361°  
21/06/22 11:34 AM

GPS Map Camera



Rohtak, Haryana, India  
GPGCW,Rohtak Opp.Mini Sectt, VHWV+W92, Durga colony,  
Rohtak, Haryana 124001, India  
Lat 28.897539°  
Long 76.593361°  
21/06/22 11:33 AM

GPS Map Camera




Rohtak, Haryana, India  
GPGCW,Rohtak Opp.Mini Sectt, VHWV+W92, Durga colony,  
Rohtak, Haryana 124001, India  
Lat 28.897539°  
Long 76.593361°  
21/06/22 11:33 AM

GPS Map Camera

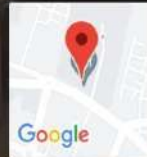


Rohtak, Haryana, India  
GPGCW,Rohtak Opp.Mini Sectt, VHWV+W92, Durga colony,  
Rohtak, Haryana 124001, India  
Lat 28.897539°  
Long 76.593361°  
21/06/22 11:33 AM

GPS Map Camera



**Rohtak, Haryana, India**  
GPGCW,Rohtak Opp.Mini Sectt, VHWV+W92, Durga colony,  
Rohtak, Haryana 124001, India  
Lat 28.897539°  
Long 76.593361°  
21/06/22 11:32 AM



**Rohtak, Haryana, India**  
GPGCW,Rohtak Opp.Mini Sectt, VHWV+W92, Durga colony,  
Rohtak, Haryana 124001, India  
Lat 28.897539°  
Long 76.593361°  
21/06/22 11:32 AM

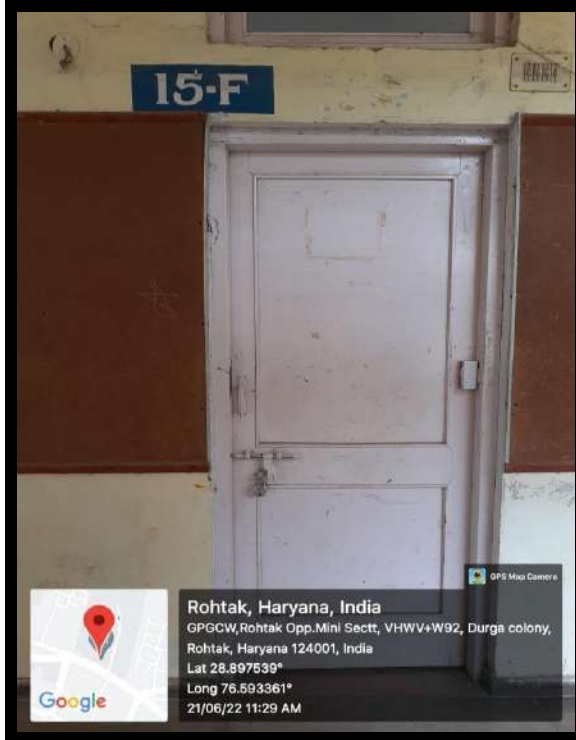


**Rohtak, Haryana, India**  
GPGCW,Rohtak Opp.Mini Sectt, VHWV+W92, Durga colony,  
Rohtak, Haryana 124001, India  
Lat 28.897539°  
Long 76.593361°  
21/06/22 11:31 AM



**Rohtak, Haryana, India**  
GPGCW,Rohtak Opp.Mini Sectt, VHWV+W92, Durga colony,  
Rohtak, Haryana 124001, India  
Lat 28.897539°  
Long 76.593361°  
21/06/22 11:29 AM





Rohtak, Haryana, India  
GPGCW,Rohtak Opp.Mini Sectt, VHWV+W92, Durga colony,  
Rohtak, Haryana 124001, India  
Lat 28.897539°  
Long 76.593361°  
21/06/22 11:29 AM

GPS Map Camera



Rohtak, Haryana, India  
GPGCW,Rohtak Opp.Mini Sectt, VHWV+W92, Durga colony,  
Rohtak, Haryana 124001, India  
Lat 28.897539°  
Long 76.593361°  
21/06/22 11:28 AM

GPS Map Camera



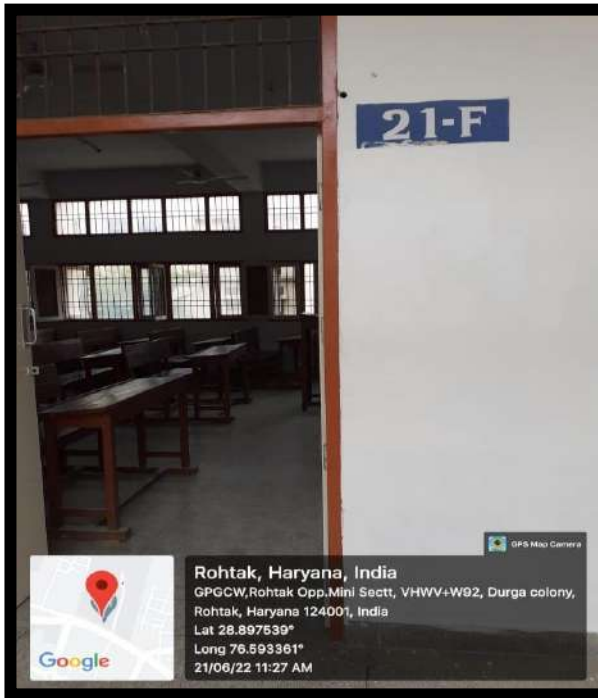
Rohtak, Haryana, India  
GPGCW,Rohtak Opp.Mini Sectt, VHWV+W92, Durga colony,  
Rohtak, Haryana 124001, India  
Lat 28.897539°  
Long 76.593361°  
21/06/22 11:28 AM

GPS Map Camera



Rohtak, Haryana, India  
GPGCW,Rohtak Opp.Mini Sectt, VHWV+W92, Durga colony,  
Rohtak, Haryana 124001, India  
Lat 28.897539°  
Long 76.593361°  
21/06/22 11:28 AM


GPS Map Camera



**Rohtak, Haryana, India**  
GPGCW,Rohtak Opp.Mini Sectt, VHWV+W92, Durga colony,  
Rohtak, Haryana 124001, India  
Lat 28.897539°  
Long 76.593361°  
21/06/22 11:27 AM



**Rohtak, Haryana, India**  
GPGCW,Rohtak Opp.Mini Sectt, VHWV+W92, Durga colony,  
Rohtak, Haryana 124001, India  
Lat 28.897539°  
Long 76.593361°  
21/06/22 11:27 AM



**Rohtak, Haryana, India**  
GPGCW,Rohtak Opp.Mini Sectt, VHWV+W92, Durga colony,  
Rohtak, Haryana 124001, India  
Lat 28.897539°  
Long 76.593361°  
21/06/22 11:24 AM



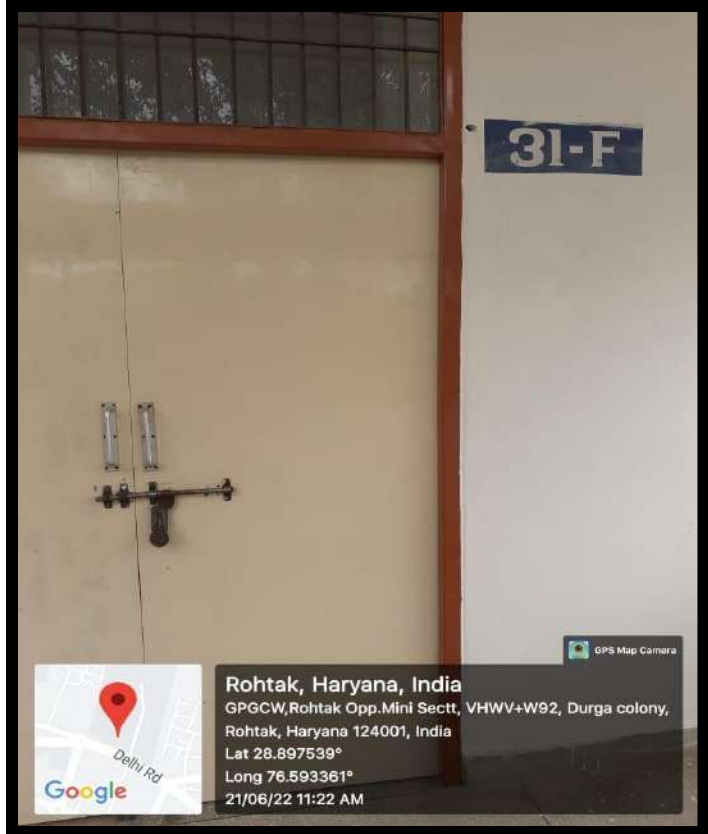
**Rohtak, Haryana, India**  
GPGCW,Rohtak Opp.Mini Sectt, VHWV+W92, Durga colony,  
Rohtak, Haryana 124001, India  
Lat 28.897539°  
Long 76.593361°  
21/06/22 11:23 AM



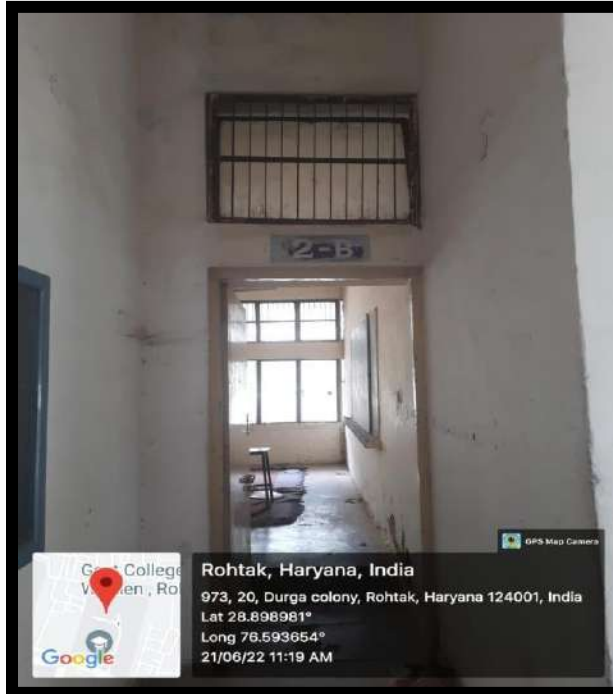
**Rohtak, Haryana, India**  
GPGCW,Rohtak Opp.Mini Sectt, VHWV+W92, Durga colony,  
Rohtak, Haryana 124001, India  
Lat 28.897539°  
Long 76.593361°  
21/06/22 11:23 AM



**Rohtak, Haryana, India**  
GPGCW,Rohtak Opp.Mini Sectt, VHWV-W92, Durga colony,  
Rohtak, Haryana 124001, India  
Lat 28.897539°  
Long 76.593361°  
21/06/22 11:23 AM




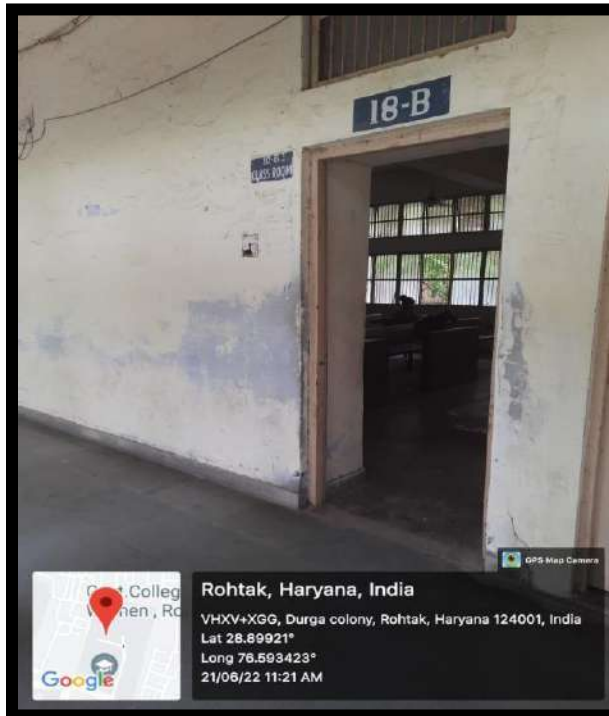
**Rohtak, Haryana, India**  
GPGCW,Rohtak Opp.Mini Sectt, VHWV+W92, Durga colony,  
Rohtak, Haryana 124001, India  
Lat 28.897539°  
Long 76.593361°  
21/06/22 11:22 AM


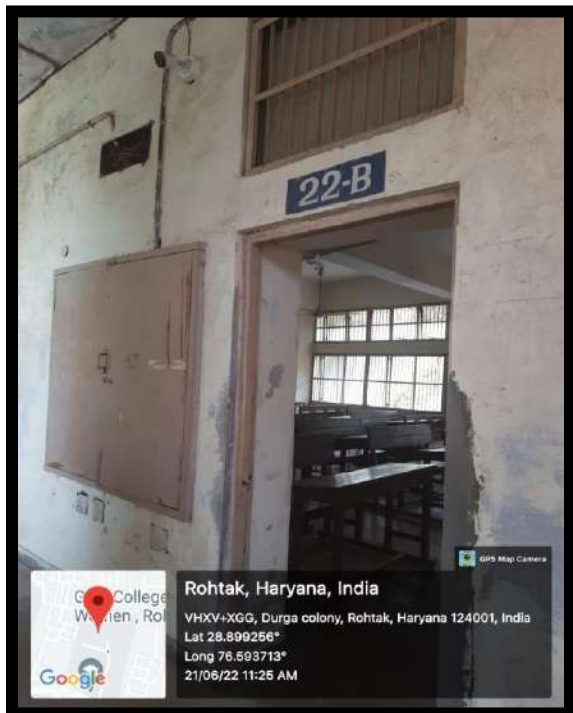
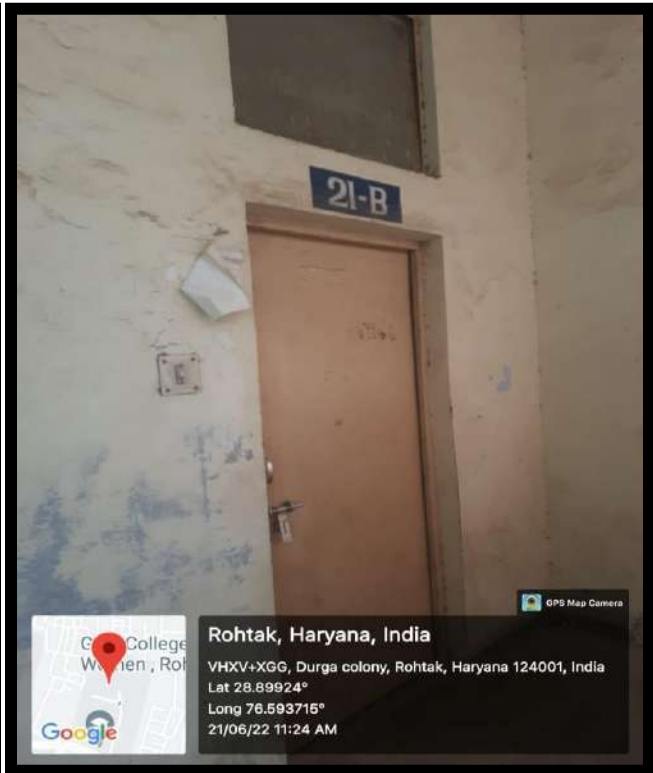



**Rohtak, Haryana, India**  
973, 20, Durga colony, Rohtak, Haryana 124001, India  
Lat 28.898981°  
Long 76.593654°  
21/06/22 11:19 AM



**Rohtak, Haryana, India**  
VHXV+XGG, Durga colony, Rohtak, Haryana 124001, India  
Lat 28.898943°  
Long 76.59361°  
21/06/22 11:19 AM







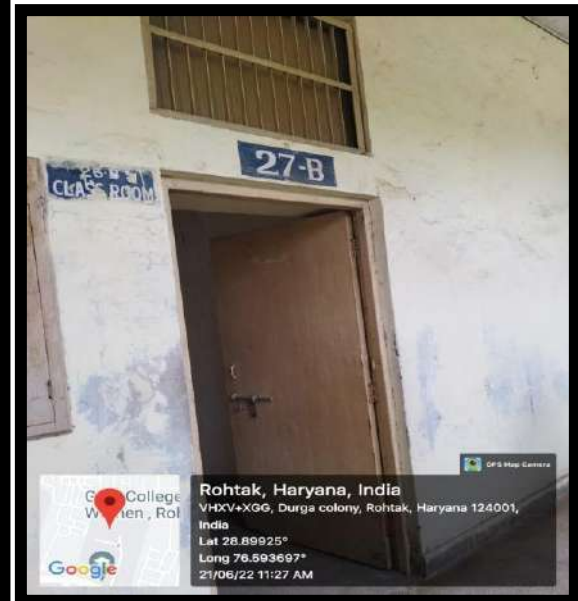
Rohtak, Haryana, India  
VHXV+XGG, Durga colony, Rohtak, Haryana 124001, India  
Lat 28.89922°  
Long 76.593761°  
21/06/22 11:25 AM





Rohtak, Haryana, India  
VHXV+XGG, Durga colony, Rohtak, Haryana 124001, India  
Lat 28.899277°  
Long 76.593621°  
21/06/22 11:26 AM




Rohtak, Haryana, India  
VHXV+XGG, Durga colony, Rohtak, Haryana 124001, India  
Lat 28.899271°  
Long 76.593672°  
21/06/22 11:27 AM

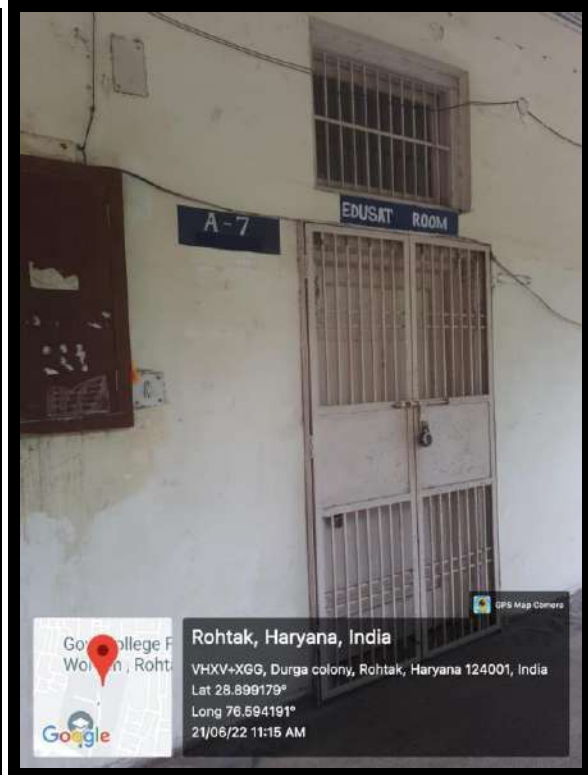



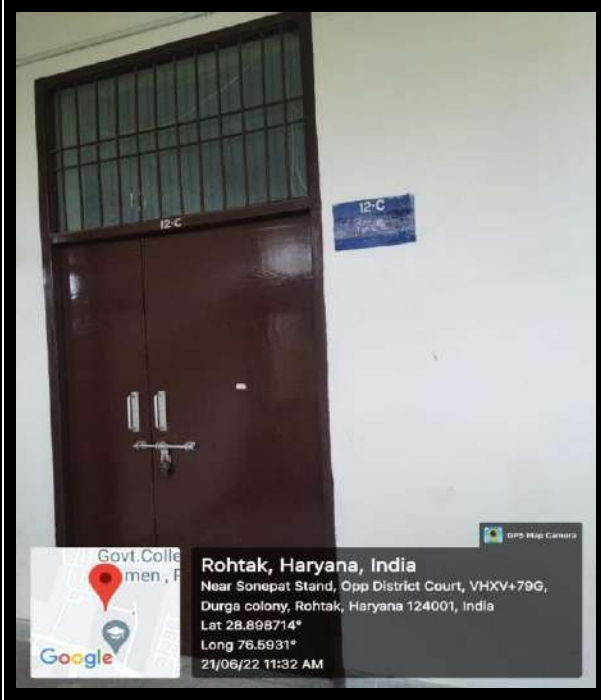
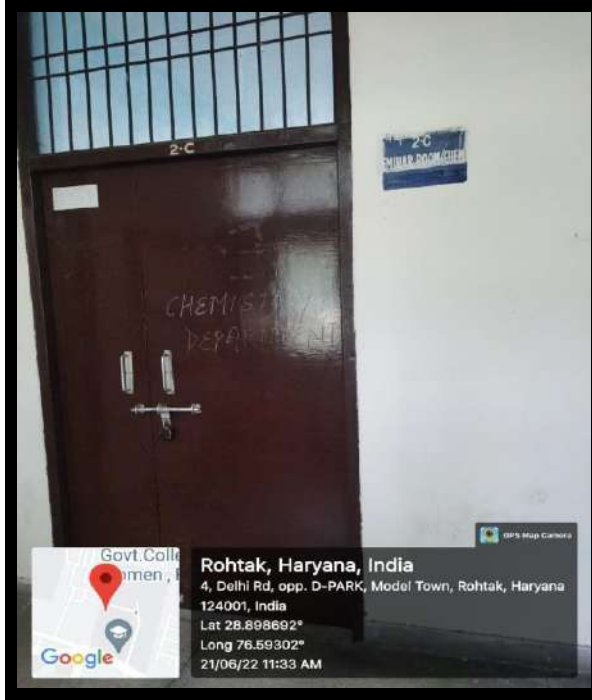
Rohtak, Haryana, India  
VHXV+XGG, Durga colony, Rohtak, Haryana 124001, India  
Lat 28.89925°  
Long 76.593697°  
21/06/22 11:27 AM



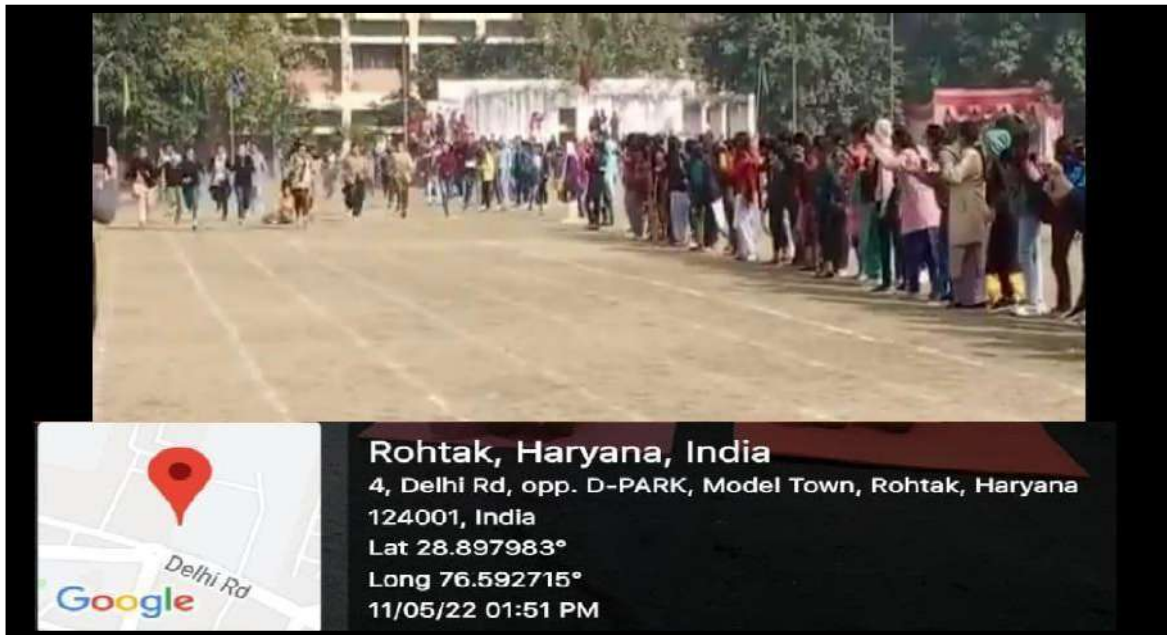








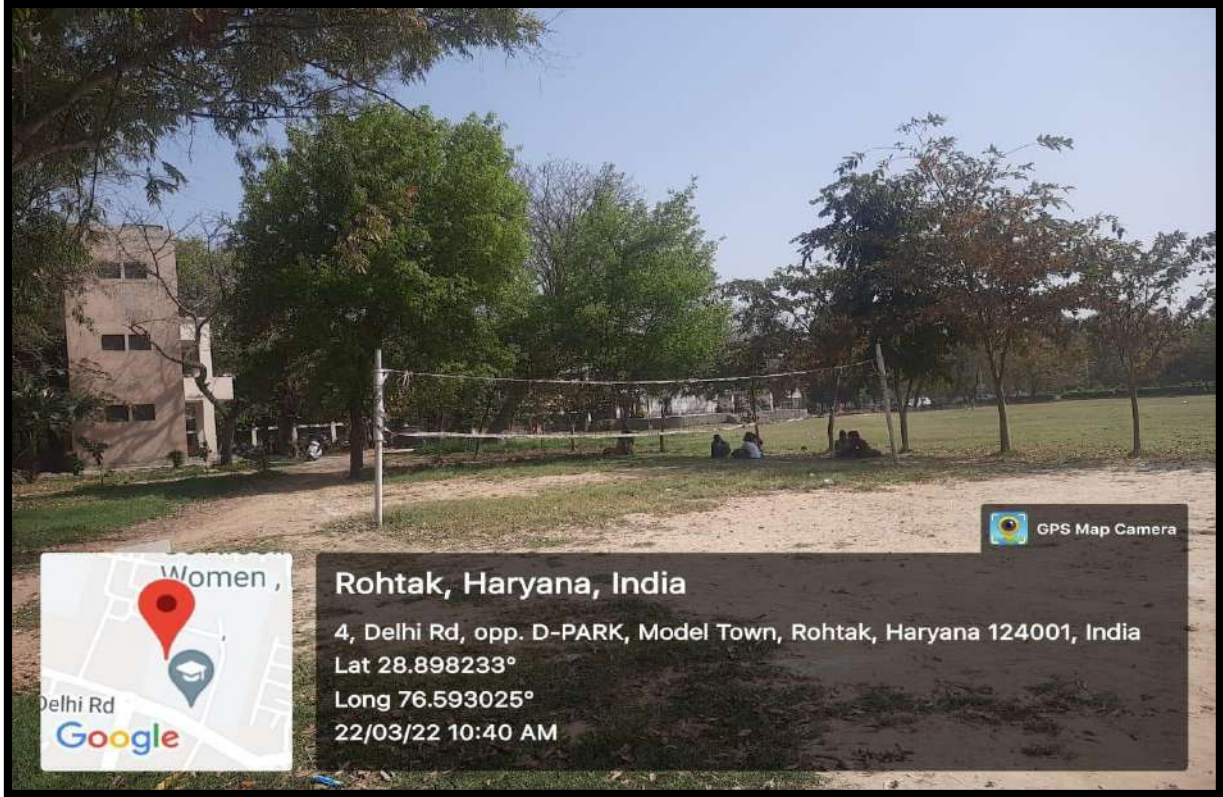
## Sports Infrastructure



## Racing Track



## Baseball Ground



**Netball Ground**




**Kho-Kho Ground**



**Football Ground**



**Indoor Badminton Ground**



**Basketball Ground**



**Rohtak, Haryana, India**  
4, Delhi Rd, opp. D-PARK, Model Town, Rohtak, Haryana  
124001, India  
Lat 28.897983°  
Long 76.592715°  
11/06/22 01:51 PM

**Yoga Room**



**Indoor GYM Facilities**



## Youth and Annual Festivals



